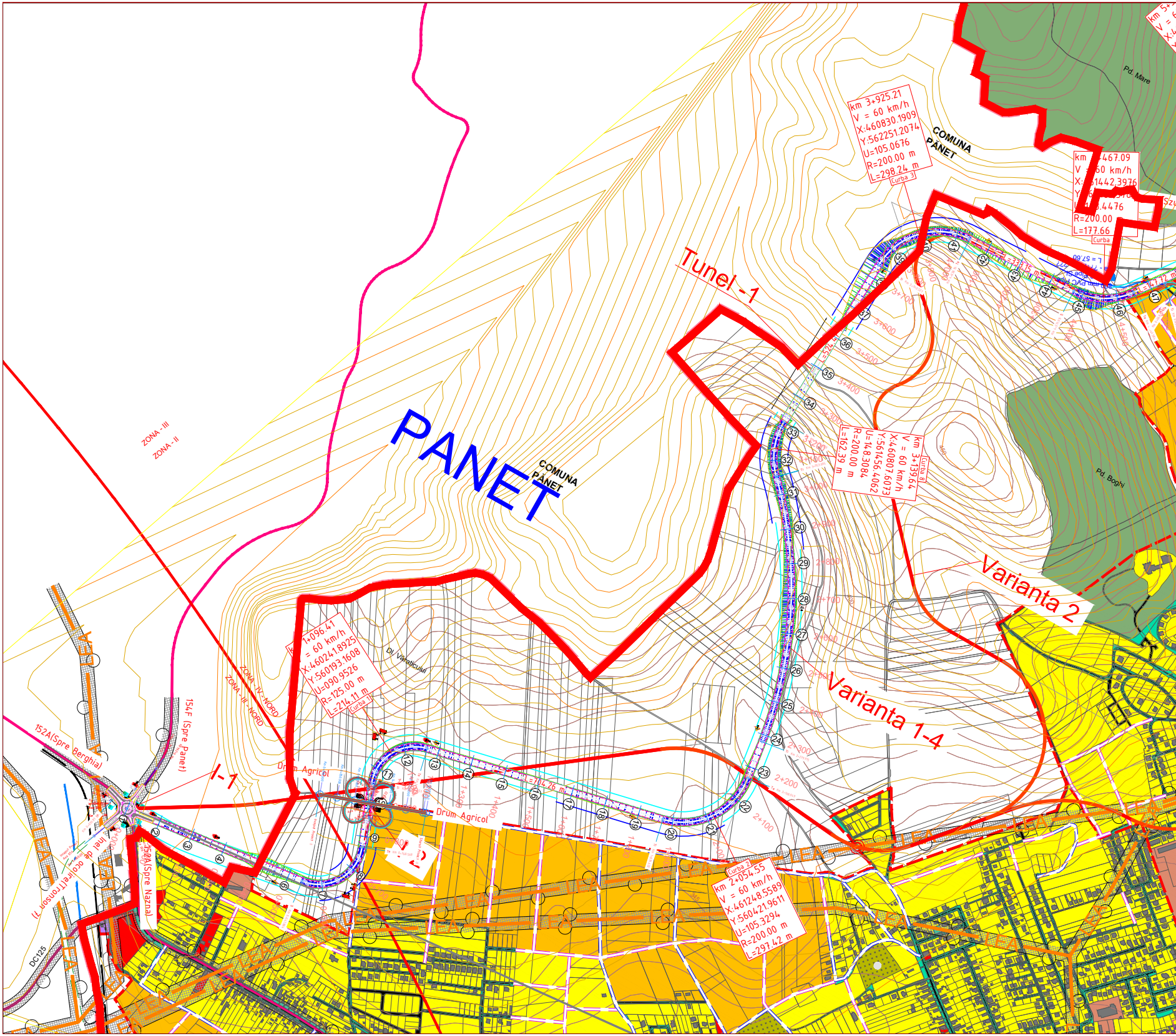
PANET
COMUNA PĂNET
COMUNA PĂNET
Tunel -1
Varianta 2
Varianta 1-4
I-1
ZONA - III
ZONA - II
ZONA - IV - NORD
ZONA - III - NORD
Dl. Văraticului
Pd. Mare
Pd. Boghi
152A(Spre Berghia)
154F (Spre Panet)
152A(Spre Nazna)
Inel de ocolire(Tronson 1)
DC125
Drum Agricol
Drum Agricol
LEA
L=704.26 m
L=333.15 m
L=147.72 m
km 3+925.21
V = 60 km/h
X:460830.1909
Y:562251.2074
U=105.0676
R=200.00 m
L=298.24 m
Curba 3
km 467.09
V 60 km/h
X: 1442.3976
U .4476
R=200.00
L=177.66
Curba
km 3+139.64
V = 60 km/h
X:460807.6073
Y:561456.4062
U=148.3084
R=200.00 m
L=162.39 m
Curba 8
1+096.41
= 60 km/h
X:460241.8925
Y:560193.1608
U=090.9526
R=125.00 m
L=214.11 m
Curba 1
Curba 2
km 2+054.55
V = 60 km/h
X:461248.5589
Y:560421.9611
U=105.3294
R=200.00 m
L=297.42 m
2+100
2+200
2+300
2+400
2+500
2+600
2+700
2+800
2+900
3+000
3+100
3+200
3+300
3+400
3+500
3+600
3+700
4+500

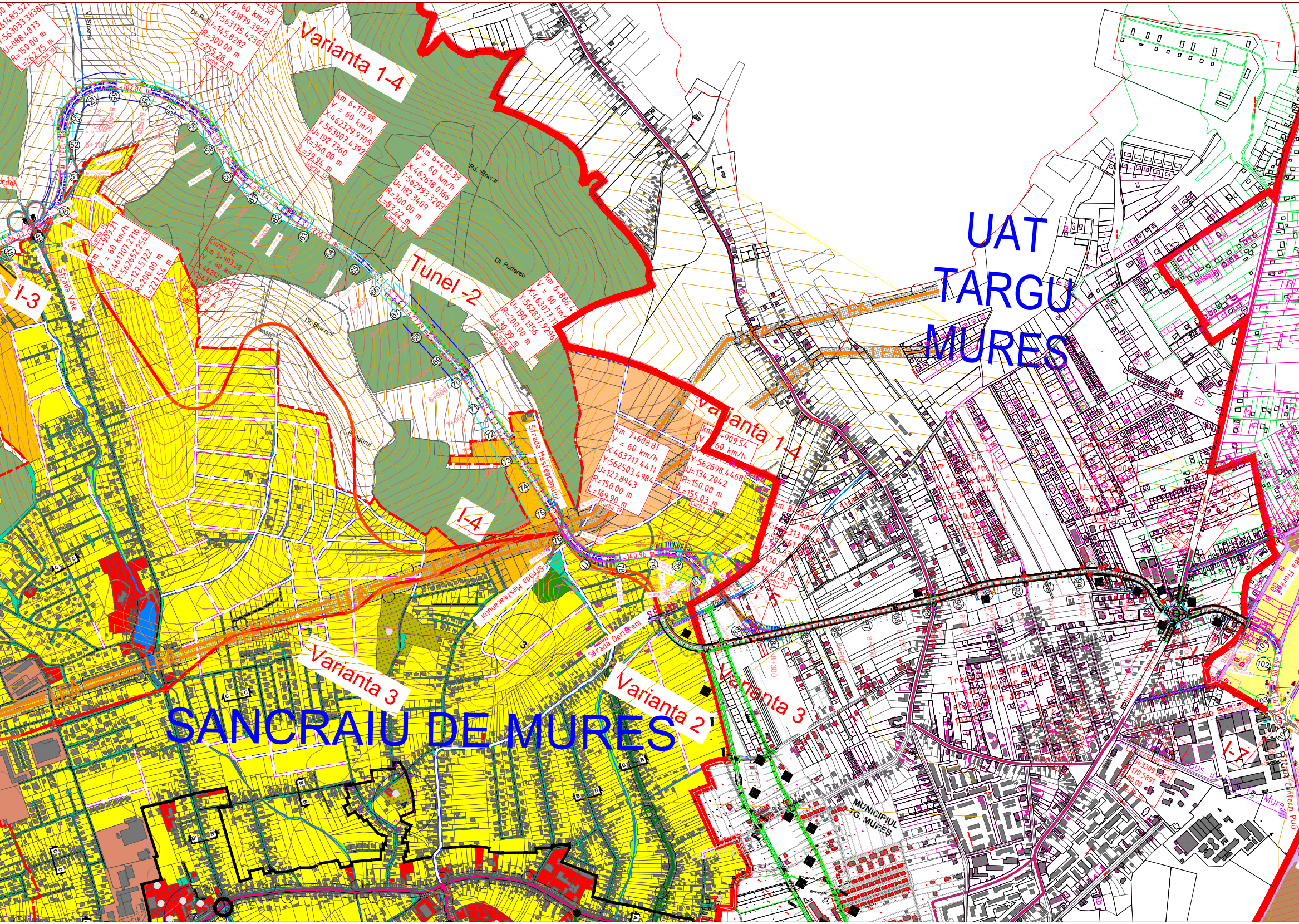
Varianta 1-4
Tunel -2
I-3
I-4
Varianta 1-4
Varianta 3
Varianta 2
Varianta 3
UAT
TARGU
MURES
SANCRAIU DE MURES
MUNICIPIUL
TG. MURES
Strada Vale
Strada Mesteacanului
Strada Mesteacanului
Strada Deriereni
Dl. Bisericii
Dl. Poderau
Pd. Sincrai
V. Sincrai
LEA
km 6+113.98
V = 60 km/h
X:462329.9705
Y:563007.4392
U=192.7360
R=350.00 m
L=39.94 m
Curba 13
km 6+402.33
V = 60 km/h
X:462618.0166
Y:562993.3203
U=182.3409
R=300.00 m
L=83.22 m
Curba 14
km 4+909.21
V = 60 km/h
X:461707.2716
Y:562652.2563
U=127.5722
R=200.00 m
L=227.54 m
Curba 11
Curba 12
km 5+903.28
V = 60 km/h
Y:563047.7835
U=178.2442
R=200.00 m
X:461879.3922
Y:563175.4236
U=145.8282
R=300.00 m
L=255.28 m
Curba 16
Y:563033.3838
U=088.4873
R=150.00 m
L=262.75 m
Curba 10
km 6+886
X:463077.1
Y:562837.9296
U=190.1356
R=200.00 m
L=30.99 m
Curba 15
km 7+608.81
V = 60 km/h
X:463717.4411
Y:562503.4984
U=127.8943
R=150.00 m
L=169.90 m
Curba 17
V 60 km/h
Y:562698.4468
U=134.2042
R=150.00 m
L=155.03 m
Curba 18
L=102.84 m
L=133.16 m
L=148.41 m
L=226.53 m
L=421.28 m
L=140.96 m
L=84.03 m

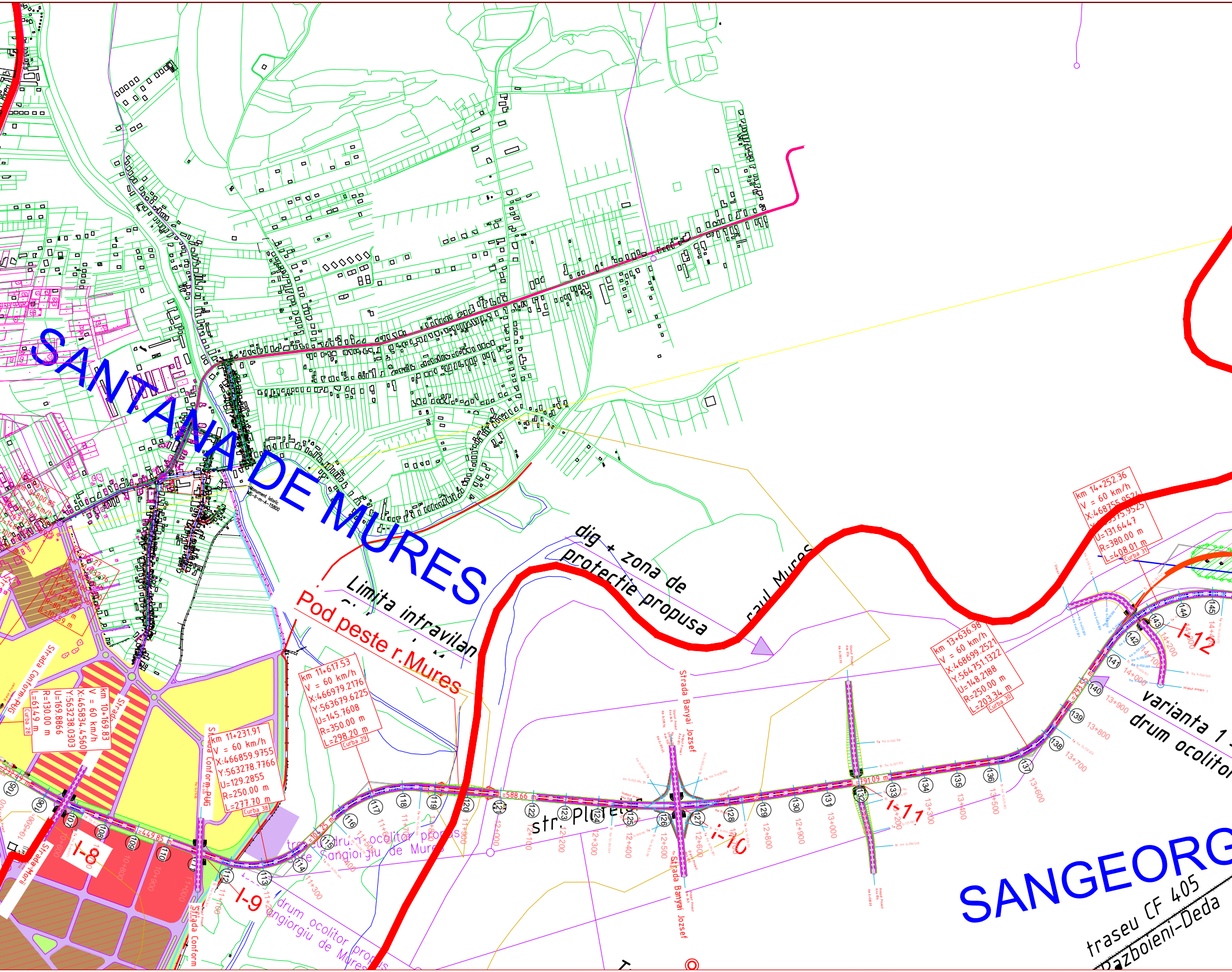
SANTANA DE MURES
SANGEORG
Limita intravilan
Pod peste r.Mures
dig + zona de protectie propusa
raul Mures
varianta 1
drum ocolitor
str. Plopilor
traseu drum ocolitor propus spre Sangiorgiu de Mures
drum ocolitor propus Sangiorgiu de Mures
traseu CF 405 Razboieni-Deda
Strada Banyai Jozsef
Strada Conform PUG
Strada Morii
Strada
Monument istoric MS-II-m-A-15800
km 10+169.83
V = 60 km/h
X:465834.4560
Y:563238.0303
U=169.8866
R=130.00 m
L=61.49 m
Curba 28
km 11+231.91
V = 60 km/h
X:466859.9755
Y:563278.7766
U=129.2855
R=250.00 m
L=277.70 m
Curba 38
km 11+617.53
V = 60 km/h
X:466979.2176
Y:563679.6225
U=145.7608
R=350.00 m
L=298.20 m
Curba 29
km 13+636.98
V = 60 km/h
X:468699.2521
Y:564751.1322
U=148.2188
R=250.00 m
L=203.34 m
Curba 30
km 14+252.36
V = 60 km/h
X:468755.952
375.9525
U=131.6447
R=380.00 m
L=408.01 m
Curba 31
R=80.00 m
L=101.59 m
L=449.85 m
L=588.66 m
L=791.09 m
L=293.55 m
I-8
I-9
I-10
I-11
I-12
105
106
107
108
109
110
112
113
114
115
116
117
118
119
120
121
122
123
124
125
126
127
128
129
130
131
132
133
134
135
136
137
138
139
140
141
142
143
144
145
10+500
10+600
10+800
10+900
11+000
11+100
11+200
11+300
11+400
11+500
11+600
11+700
11+800
11+900
12+000
12+100
12+200
12+300
12+400
12+500
12+600
12+700
12+800
12+900
13+000
13+100
13+200
13+300
13+400
13+500
13+600
13+700
13+800
13+900
14+000
14+100
14+200

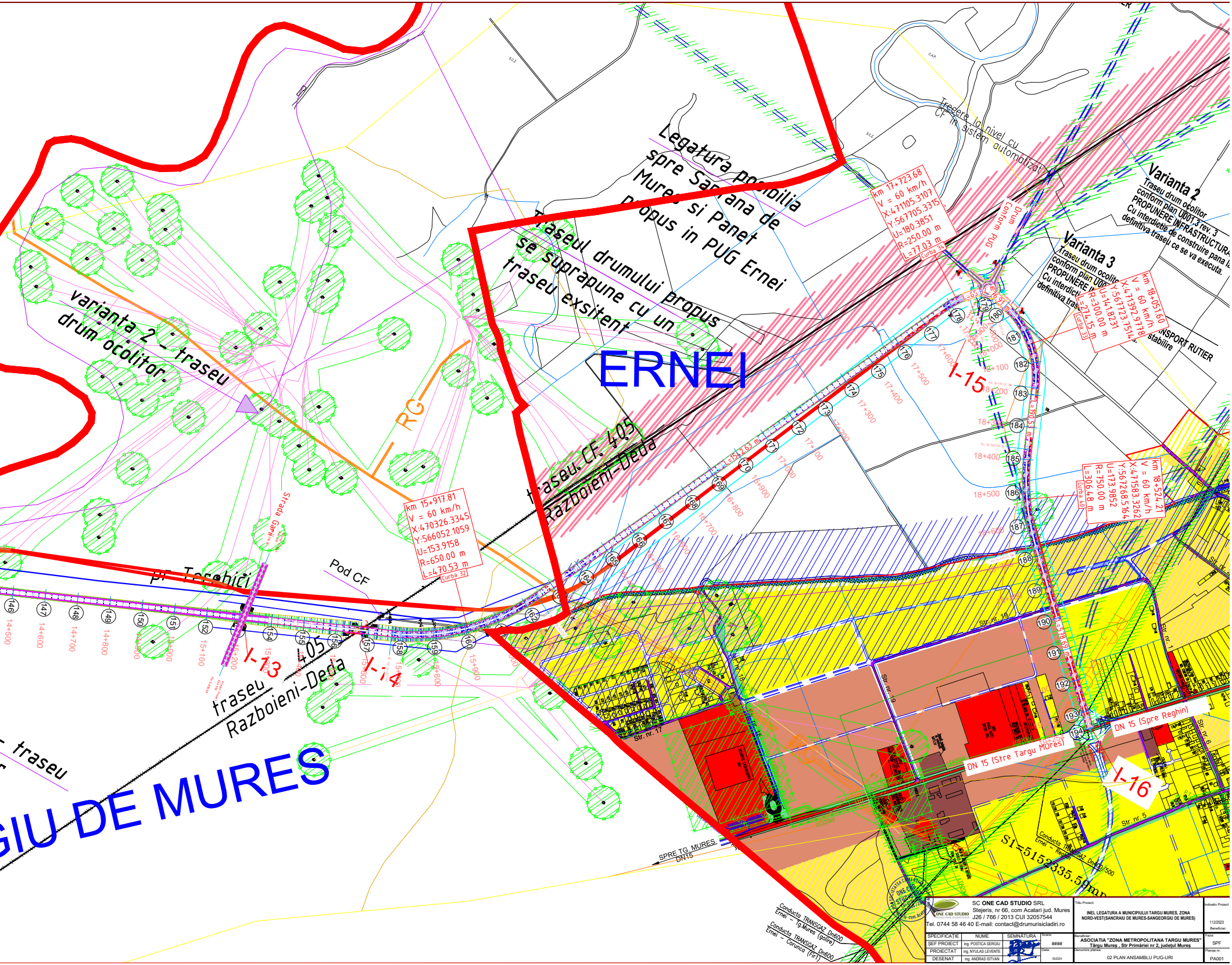
ERNEI
SANGEORGIU DE MURES
Legatura posibila spre Sancraiana de Mures si Panet propus in PUG Ernei
Traseul drumului propus se suprapune cu un traseu exsitent
varianta 2 - drum ocolitor - traseu
Varianta 2
Traseu drum ocolitor conform plan U001.3 rev. 3
PROPUNERE INFRASTRUCTURA
Cu interdictie de construire pana la definitiva traseu ce se va executa.
Varianta 3
Traseu drum ocolitor conform plan U00
PROPUNERE I
Cu interdicti
definitiva trase
TRANSPORT RUTIER
stabilire
Trecere la nivel cu CF in sistem automatizat
Drum Conform PUG
RG
traseu CF 405 Razboieni-Deda
traseu 405 Razboieni-Deda
Pod CF
pr. Teschici
Strada Garlii
km 15+917.81
V = 60 km/h
X:470326.3345
Y:566052.1059
U=153.9158
R=650.00 m
L=470.53 m
Curba 32
km 17+723.68
V = 60 km/h
X:471105.3107
Y:567705.3315
U=180.3851
R=250.00 m
L=77.03 m
Curba 34
km 18+051.60
V = 60 km/h
X:471392.9778
Y:567723.7514
U=141.8231
R=300.00 m
L=274.15 m
Curba 33
km 18+524.21
V = 60 km/h
X:471583.3262
Y:567268.5164
U=173.9852
R=750.00 m
L=306.48 m
Curba 40
L=190.53 m
I-13
I-14
I-15
I-16
14+500
14+600
14+700
14+800
15+100
15+900
16+700
16+800
16+900
17+000
17+100
17+200
17+300
17+400
17+500
17+600
18+100
18+200
18+400
18+500
18+600
146 147 148 149 150 151 152 154 155 156 157 158 159 160 162 164 165 166 167 168 169 170 171 172 173 174 175 176 177 178 179 180 181 182 183 184 185 186 187 188 189 190 191 192 193 194
Str. nr. 17
Str. nr. 18
Str. nr. 19
Str. nr. 5
Str. nr. 6
DN 15 (Spre Targu Mures)
DN 15 (Spre Reghin)
SPRE TG. MURES DN15
S1=5152335.59mp
Conducta TRANSGAZ Dn400/500 Ernei - Reghin
Conducta TRANSGAZ Dn600 Ernei - Tg.Mures (golire)
Conducta TRANSGAZ Dn600 Ernei - Corunca (Fir1)
S.C.Z.
C.A.P.

SC **ONE CAD STUDIO** SRL
Stejeris, nr 66, com Acatari jud. Mures
J26 / 766 / 2013 CUI 32057544
Tel. 0744 58 46 40 E-mail: contact@drumurisicladiri.ro

Titlu Proiect:	INEL LEGATURA A MUNICIPIULUI TARGU MURES, ZONA NORD-VEST(SANCRAIU DE MURES-SANGEORGIU DE MURES)	Indicativ Proiect	112/2023
Beneficiar:	ASOCIATIA "ZONA METROPOLITANA TARGU MURES" Târgu Mureș , Str Primăriei nr 2, județul Mureș	Faza:	SPF
Denumire plansa:	02 PLAN ANSAMBLU PUG-URI	Plansa nr.	PA001

SPECIFICAȚIE	NUME	SEMNĂTURA	
ȘEF PROIECT	ing. POSTICA SERGIU		Scara: ####
PROIECTAT	ing. NYULAS LEVENTE		Data: 05/2024
DESENAT	ing. ANDRAS ISTVAN		